
















# Proposed Komsberg Substation Expansion, Northern Cape

Locality Map

## Legend

-  Regional road
-  Secondary road
-  Existing Overhead Power Line
-  Komsberg Substation
-  Perennial river
-  Non perennial river
-  Provincial Boundary
-  Farm Portions
-  Affected Farm Portion
-  Assessed Area
-  High Voltage Yard (Preferred)
-  High Voltage Yard (Alternative)
-  Access Road Alternative 1 (Preferred)
-  Access Road Alternative 2 (Alternative)
-  Access Road Alternative 3 (Alternative)

